




Iowa Department of Transportation  
**SECONDARY ROAD  
CONSTRUCTION PROGRAM**

County: Woodbury County

Fiscal Year: 2018

Version: Original

COUNTY CERTIFICATION	
The detailed construction program for the secondary road system was adopted by the Board of Supervisors on <u>4-4-17</u> .	
	Date
<b>ATTESTED</b>	
	<u>4-9-17</u>
County Auditor	Date
	<u>4-4-2017</u>
County Engineer	Date
	<u>4-4-17</u>
Chairperson, Board of Supervisors	Date
IOWA DOT PROGRAM APPROVALS	
Recommend Approval: _____	_____
OLS Reviewer	Date
Approval: _____	_____
Director of Local Systems	Date

## FIVE YEAR SECONDARY ROADS CONSTRUCTION PROGRAM

						Accomp Year	Priority Years				\$ Total Notes:
							1st	2nd	3rd	4th	
Project Number Local ID Project Name	Location Description of Work Section-Town-Range	AADT Length FHWA #	System Status FM-Xfr	\$ Day Labor Type Work SPC/FA Types	Fund	FY: 2018	FY: 2019	FY: 2020	FY: 2021	FY: 2022	
BROS-C097(133)--5F-97 BROS-C097(H181)  TPMS ID: 12828	K-67: From 185th St. to 210th St. Bridge Replacement S24-T88-R45	10 0 353810	FM Previous	\$0 320 - Bridges	LCL						\$800
					FMO	160					
					SPC						
					STBG-HBP FA	640					
FM-C097(132)--55-97 Old Hwy 20 (D254)  TPMS ID: 14258	150th Street: From Eastland Ave. to K-49 Bridge Replacement S32-T89-R45	330  355173	FM Previous	\$0 320 - Bridges	LCL						\$600
					FMO	600					
					SPC						
					FM FA						
FM-C097(K49)--55-97 K49 HMA resurfacing  TPMS ID: 36084	On K49, from Plymouth County Line South 1.0 Miles to County Route D12, on WLINE S3 T89 R45 K49 resurfacing with Plymouth County HMA project S3-T89-R45	630 - 640 0.919	FA and FM New	\$0 366 - HMA Paving	LCL						\$100
					FMO	100					
					SPC						
					FM FA						
L-(280th St)--73-97 280th St and Old Hwy 141 intersection  TPMS ID: 36079	On 280th St. Intersection, from Old 141 NE 0.3 Miles to 280th Street, in SE S31 T87 R45  S31-T87-R45	0.3	Local New	\$0 352 - Excavation	LCL	200					\$200
					FMO						
					SPC						
					LOCAL FA						
L-B(B82)--73-97 140th Street Bridge (B82)  TPMS ID: 20706	140TH ST: From Kossuth Avenue to Lee Avenue  S28-T89-R43	25 - 25  354860	Local Previous	\$0 320 - Bridges	LCL	250					\$250
					FMO						
					SPC						
					LOCAL FA						
L-B(C274)--73-97 Jewell Ave. Bridge C274  TPMS ID: 20705	JEWELL AVE: From 110th Street to 120th Street  S7-T89-R43	50 - 50  354750	Local Previous	\$0 320 - Bridges	LCL	350					\$350
					FMO						
					SPC						
					LOCAL FA						

## FIVE YEAR SECONDARY ROADS CONSTRUCTION PROGRAM

Project Number Local ID Project Name	Location Description of Work Section-Town-Range	AADT Length FHWA #	System Status FM-Xfr	\$ Day Labor Type Work SPC/FA Types	Fund	Accomp Year	Priority Years				\$ Total Notes:
						FY: 2018	1st FY: 2019	2nd FY: 2020	3rd FY: 2021	4th FY: 2022	
L-B(J9)--73-97 Bridge J-9 replacment  TPMS ID: 35722	On 170TH ST, Over WOLF CREEK, from Jasper Avenue East 0.3 Miles to Jewell Avenue, on NLINE S8 T88 R44 Bridge damaged during June 17, 2016 storm event S8-T88-R44	5 - 5 0 353461	Local Previous	\$0 320 - Bridges	LCL	600					\$600
					FMO						
					SPC						
					LOCAL	FA					
L-B(K20)--73-97 Bridge K20 Replacement  TPMS ID: 25004	180TH ST: Over STREAM  S14-T88-R43	30 - 30 0 353240	FA Previous	\$0 320 - Bridges	LCL					\$480	
					FMO						
					OTHER	SPC	480				
					LOCAL	FA					
L-B(K23)--73-97 Bridge K23 Replacement  TPMS ID: 18347	180TH ST: From Lucas Ave. to Lenox Ave.  S17-T88-R43	25 - 25 0.1 353260	FA Previous	\$0 320 - Bridges	LCL	430				\$430	
					FMO						
					SPC						
					LOCAL	FA					
L-B(L77)--73-97 Bridge L77 Replacement  TPMS ID: 24859	On 200TH ST, Over STREAM, from Union Avenue East 0.5 Miles to Woodbury Ida County Line Rd, on NLINE S25 T88 R42  S25-T88-R42	15 - 15 0 353050	Previous	\$0 320 - Bridges	LCL					\$220	
					FMO						
					OTHER	SPC	220				
					LOCAL	FA					
L-B(L78)--73-97 200th Street Bridge-Rock Twp  TPMS ID: 21788	200th Street: From Union Ave. to Woodbury-Ida County Line Rd Estimated 80 x 30 bridge S25-T88-R42	20 0.1 353040	Local Previous	\$0 320 - Bridges	LCL					\$300	
					FMO						
					OTHER	SPC	300				
					LOCAL	FA					
L-B(Q10)--73-97 Bridge Q10 Replacement  TPMS ID: 14300	220th Street: From Eastland Ave. to Fayette Ave. Bridge Replacement S35-T88-R46	40 0.1 352490	Local Previous	\$0 320 - Bridges	LCL					\$240	
					FMO						
					OTHER	SPC	240				
					LOCAL	FA					

## FIVE YEAR SECONDARY ROADS CONSTRUCTION PROGRAM

Project Number Local ID Project Name	Location Description of Work Section-Town-Range	AADT Length FHWA #	System Status FM-Xfr	\$ Day Labor Type Work SPC/FA Types	Fund	Accomp Year	Priority Years				\$ Total Notes:
						FY: 2018	1st FY: 2019	2nd FY: 2020	3rd FY: 2021	4th FY: 2022	
L-B(U51)--73-97 320th Street Bridge  TPMS ID: 21765	320th Street: From Humboldt Ave to Hancock Ave Estimated structure size 150 x 24 S27-T86-R45	20 0.1 351070	FA Previous	\$0 320 - Bridges	LCL	700					\$700
					FMO						
					SPC						
					LOCAL	FA					
L-B(V842)--73-97 Bridge V-84-2 Replacement  TPMS ID: 24851	LEE AVE: Over STREAM  S13-T86-R44	25 - 25 0 350780	FA Previous	\$0 320 - Bridges	LCL					\$250	
					FMO						
					OTHER	SPC	250				
					LOCAL	FA					
L-C(D156)--73-97 Franklin Avenue Bridge  TPMS ID: 35122	On K57, Over CREEK, from 150th St N 0.4 Miles to 140th St, on WLINE S26 T89 R45  S26-T89-R45	70 - 70 0 355158	Local Previous	\$0 331 - Pipe Culverts	LCL	90				\$90	
					FMO						
					SPC						
					LOCAL	FA					
L-Gravel--73-97 Granular Resurfacing  TPMS ID: 32611	On Countywide, NA, from Various locations countywide Granular Surfacing in all districts S--T--R--		Local Previous	\$0 361 - Granular	LCL	300	300	300	300	\$1,500	
					FMO						
					SPC						
					LOCAL	FA					
LFM-(D50)--7X-97 L-FM-CO97(D50)  TPMS ID: 12778	D-50: From Iowa Hwy 31 to L27 Grade for future paving S20-T87-R43	60 2.5	Local Previous	\$0 352 - Excavation	LCL					\$1,000	
					FMO						
					OTHER	SPC	1,000				
					LOCAL	FA					
LFM-C(L1)--7X-97 County culvert L1 replacement  TPMS ID: 35121	On D22, Over unnamed creek, from Union Ave. E .25 Miles to Woodbury-Ida Rd., along Ctr S1 T88 R42 Replace existing Box Culvert S1-T88-R42	390 - 390 0	FM Previous	\$0 332 - Box Culverts	LCL	200				\$200	
					FMO						
					SPC						
					LOCAL	FA					

## FIVE YEAR SECONDARY ROADS CONSTRUCTION PROGRAM

						Accomp Year	Priority Years				\$ Total Notes:
							1st	2nd	3rd	4th	
Project Number Local ID Project Name	Location Description of Work Section-Town-Range	AADT Length FHWA #	System Status FM-Xfr	\$ Day Labor Type Work SPC/FA Types	Fund	FY: 2018	FY: 2019	FY: 2020	FY: 2021	FY: 2022	
STP-S-C097(134)--5E-97 D54 PCC Overlay  TPMS ID: 29463	On D54, from Intersection of D54 and IA 31 east 5.6 Miles to Just east of the intersection of D54 and L27 County Highway D54 from the intersection of D54 and Hwy 31 east to just east of the intersection of D54 and L27 S--T--R--	320 5.597	FA and FM Previous	\$0 367 - PCC Paving	LCL						\$1,750
					FMO	750					
					SPC						
					STBG	1,000					
FM-C097(D38)--55-97 FM-CO97(B)  TPMS ID: 14260	D-38: From K-42 to K-64 Resurface D-28 S28-T88-R45	600 - 620 7.3	Local Previous	\$0 366 - HMA Paving	LCL						\$1,400
					FMO		1,400				
					SPC						
					FM	FA					
L-(2018)--73-97 Intersection Fillets  TPMS ID: 36382	On HWY 20 Intersections, from Jasper Avenue and Hwy 20 east 18 Miles to Woodbury Ida County Line Road and Hwy 20 Adding paved fillets to gravel road intersections of Hwy 20 and assorted county roads. S--T--R--		Local New	\$0 359 - Miscellaneous	LCL		250				\$250
					FMO						
					SPC						
					LOCAL	FA					
L-B(0102)--73-97 Bridge O102 Replacement  TPMS ID: 24852	260TH ST: Over STREAM  S28-T87-R44	25 - 25 0 352210	FA Previous	\$0 320 - Bridges	LCL		280				\$280
					FMO						
					SPC						
					LOCAL	FA					
L-B(B64)--73-97 Bridge B64 Replacement  TPMS ID: 25005	130TH ST: Over STREAM  S20-T89-R43	10 - 10 0 354810	FA Previous	\$0 320 - Bridges	LCL		220				\$220
					FMO						
					SPC						
					LOCAL	FA					
L-B(J178)--73-97 Jewell Ave J178  TPMS ID: 21789	Jewell Ave: From 170th Street to 180th Street Estimated 100' x 30' CCS S9-T88-R44	20 0.1 353490	Local Previous	\$0 320 - Bridges	LCL		420				\$420
					FMO						
					SPC						
					LOCAL	FA					

## FIVE YEAR SECONDARY ROADS CONSTRUCTION PROGRAM

						Accomp Year	Priority Years				\$ Total Notes:	
Project Number Local ID Project Name		Location Description of Work Section-Town-Range	AADT Length FHWA #	System Status FM-Xfr	\$ Day Labor Type Work SPC/FA Types		Fund	FY: 2018	FY: 2019	FY: 2020		FY: 2021
L-B(M66)--73-97 Bridge M66 replacement  TPMS ID: 29464		On 240TH ST, Over STREAM, from Taylor Avenue East 0.8 Miles to Union Avenue, on NLINE S14 T87 R42  S14-T87-R42	20 0 351430	Local Previous	\$0 320 - Bridges	LCL		300				\$300
						FMO						
						SPC						
						LOCAL	FA					
LFM-(D50)--7X-97 L-FM(D50)  TPMS ID: 12832		D50: From Hwy 31 to L27 PCC Paving S19-T87-R43	40 - 150 2.34	FA and FM Previous	\$0 367 - PCC Paving	LCL						\$910
						FMO						
						OTHER	SPC		910			
						LOCAL	FA					
LFM-B(U138)--7X-97 Bridge U138  TPMS ID: 29450		On Hancock Avenue - K67, Over Wolf Creek, from 280th Street to 290th Street, along WLINE S1 T86 R45  S1-T86-R45	0.2	FM Previous	\$0 320 - Bridges	LCL		750				\$750
						FMO						
						SPC						
						LOCAL	FA					
BROS-C097(135)--5F-97 Hancock Avenue H266 Bridge Replacement  TPMS ID: 32651		On K67, Over WOLF CREEK, from 210th Street south 0.2 Miles to 220th Street, on WLINE S36 T88 R45 Replace existing bridge with a new CCS Bridge. Bridge H266. S36-T88-R45	60 - 60 0 353910	FM Previous	\$0 320 - Bridges	LCL						\$700
						FMO			140			
						SPC						
						STBG-HBP	FA		560			
BROS-C097(H203)--8J-97 200th Street Bridge over West Fork  TPMS ID: 35105		On 200TH ST, Over WEST FORK LITTLE SIOUX, from Grundy Avenue East to Merville Blacktop, in NE S28 T88 R45  S28-T88-R45	50 - 50 0.1 353851	Previous	\$0 320 - Bridges	LCL			150			\$750
						FMO						
						SPC						
						STBG-HBP	FA		600			
L-B(B213)--73-97 Bridge B213 Replacement  TPMS ID: 36086		On LENOX AVE, Over STREAM, from 120th Street South 0.80 Miles to 130th St., in SW S13 T89 R43 Replace bridge with RCB culvert S13-T89-R43	15 - 15 0 354770	Local New	\$0 332 - Box Culverts	LCL			300			\$300
						FMO						
						SPC						
						LOCAL	FA					

## FIVE YEAR SECONDARY ROADS CONSTRUCTION PROGRAM

						Accomp Year	Priority Years				\$ Total Notes:
Project Number Local ID Project Name	Location Description of Work Section-Town-Range	AADT Length FHWA #	System Status FM-Xfr	\$ Day Labor Type Work SPC/FA Types	Fund		1st	2nd	3rd	4th	
						FY: 2018	FY: 2019	FY: 2020	FY: 2021	FY: 2022	
L-B(D42)--73-97 120th Street Bridge Replacement D42  TPMS ID: 32653	On 120TH ST, Over MUDDY CREEK, from Eastland Ave east 0.8 Miles to Emmett Avenue, on NLINE S17 T89 R45 Replace existing Bridge D42 S17-T89-R45	60 - 60 0 355137	Local Previous	\$0 320 - Bridges	LCL			500			\$500
					FMO						
					SPC						
					LOCAL	FA					
L-B(M299)--73-97 Taylor Ave Bridge M299  TPMS ID: 35165	On TAYLOR AVE, Over STREAM, from 230th St North 0.8 Miles to 220th St., on WLINE S2 T87 R42  S2-T87-R42	5 - 5 0 351220	Local Previous	\$0 320 - Bridges	LCL			550			\$550
					FMO						
					SPC						
					LOCAL	FA					
L-C(N206)--73-97 Replace Michigan Avenue Culvert N206  TPMS ID: 32654	On MICHIGAN AVE, Over unnamed creek, from Mason Avenue northeasterly 1.0 Miles to 250th Street, in NW S23 T87 R43 Replace existing box culvert on Michigan Avenue number N-206 S23-T87-R43	5 - 5 0	Local Previous	\$0 332 - Box Culverts	LCL			200			\$200
					FMO						
					SPC						
					LOCAL	FA					
FM-C097(D38)--55-97 D38 HMA Resurfacing  TPMS ID: 32655	On D38, from County Route K64 East 10.3 Miles to IA Hwy 31, S1 T87 R45 HMA Resurfacing on D38 from Merville Blacktop to Hwy 31 S1-T87-R45	410 - 480 10.317	Previous	\$0 366 - HMA Paving	LCL						\$2,000
					FMO				2,000		
					SPC						
					FM	FA					
L-B(A225)--73-97 Mason Ave Bridge A225  TPMS ID: 35166	On MASON AVE, Over STREAM, from 120th St North 0.4 Miles to 110th St. , on WLINE S8 T89 R42  S8-T89-R42	10 - 10 0 354570	Local Previous	\$0 320 - Bridges	LCL				450		\$450
					FMO						
					SPC						
					LOCAL	FA					
L-B(B110)--73-97 Bridge B110 replacement  TPMS ID: 35164	On 150TH ST, Over STREAM, from Jewell Ave east 0.3 Miles to Knox Ave., on NLINE S31 T89 R43  S31-T89-R43	20 - 20 0 354900	Local Previous	\$0 320 - Bridges	LCL				650		\$650
					FMO						
					SPC						
					LOCAL	FA					

## FIVE YEAR SECONDARY ROADS CONSTRUCTION PROGRAM

Project Number Local ID Project Name	Location Description of Work Section-Town-Range	AADT Length FHWA #	System Status FM-Xfr	\$ Day Labor Type Work SPC/FA Types	Fund	Accomp Year FY: 2018	Priority Years				\$ Total Notes:
							1st FY: 2019	2nd FY: 2020	3rd FY: 2021	4th FY: 2022	
L-B(C278)--73-97 Bridge C278 Replacement  TPMS ID: 36087	On JEWELL AVE, Over STREAM, from 110th Street South 0.7 Miles to 120th Street, on WLINE S7 T89 R43 Replace existing bridge C278 with RCB Culvert S7-T89-R43	50 - 50 0 354740	Local New	\$0 332 - Box Culverts	LCL				350		\$350
					FMO						
					SPC						
					LOCAL FA						
L-C(X116)--73-97 Culvert X116 replacement  TPMS ID: 35167	On 335TH ST, Over Unnamed stream, from Osceola Ave east 0.5 Miles to Ozark Ave, in SW S31 T86 R42  S31-T86-R42	10 - 10 0	Local Previous	\$0 332 - Box Culverts	LCL				250		\$250
					FMO						
					SPC						
					LOCAL FA						
STP-S-C097(K25)--5E-97 Port Neal Road Improvement  TPMS ID: 32763	On K25, from Relocated Port Neal Road South 1.8 Miles to Gelita Plant Entrance, Sec 7 and 18 T87 R47  S17-T87-R47	1700 - 1700 1.8	FA and FM Previous	\$0 367 - PCC Paving	LCL						\$2,877
					FMO				752		
					SPC						
					STBG FA				2,125		
BROS-C097(E-299-1)--5F-97 Bridge E-299-1  TPMS ID: 14259	Correctionville Road: From Charles Ave. to Dallas Ave. Bridge Replacement S35-T89-R46	150 - 150 0 355450	FM Previous	\$0 320 - Bridges	LCL						\$800
					FMO					160	
					SPC						
					STBG-HBP FA				640		
BRS-C097(H29)--60-97  TPMS ID: 33890	On K64, Over unnamed creek, from 160th St n 0.1 Miles to US 20, at NW S32 T89 R44 Replace existing bridge S32-T89-R44	960 - 960 0 353630	Previous	\$0 320 - Bridges	LCL						\$600
					FMO					120	
					SPC						
					STBG-HBP FA				480		
FM-C097(D25)--55-97 Old Hwy 141 Resurfacing  TPMS ID: 35161	On D25, from K67 Intersection Easterly 6.825 Miles to Hwy 141 intersection  S--T--R--	450 - 570 6.825	FA and FM Previous	\$0 366 - HMA Paving	LCL						\$1,200
					FMO					1,200	
					SPC						
					FM FA						



## FIVE YEAR SECONDARY ROADS CONSTRUCTION PROGRAM

Project Number Local ID Project Name	Location Description of Work Section-Town-Range	AADT Length FHWA #	System Status FM-Xfr	\$ Day Labor Type Work SPC/FA Types	Fund	Accomp Year	Priority Years				\$ Total Notes:
						FY: 2018	1st FY: 2019	2nd FY: 2020	3rd FY: 2021	4th FY: 2022	
FM-C097(K203)--55-97 BROS-CO97(353400)  TPMS ID: 12827	O'Brien Ave.: From D38 to 210th Street Bridge Replacement S36-T88-R43	210 0.1 353400	FM Previous	\$0 320 - Bridges	LCL						\$400
					FMO				400		
					SPC						
					FM FA						
L-B(E66)--73-97 E66 Bridge Replacement  TPMS ID: 36174	On 120TH ST, Over BIG WHISKEY CREEK, from Dallas Avenue East 0.5 Miles to Eastland Avenue, on NLINE S13 T89 R46 Replace existing bridge S13-T89-R46	40 - 40 0 355250	Local New	\$0 320 - Bridges	LCL					500	\$500
					FMO						
					SPC						
					LOCAL FA						
L-B(K103)--73-97 Bridge K103 Replacement  TPMS ID: 36171	On 210TH ST, Over WRIGHT CREEK, from County Rte L36 east 0.4 Miles to Dead end, on NLINE S36 T88 R43 Replace existing bridge S36-T88-R43	20 - 20 0.1 353391	Local New	\$0 320 - Bridges	LCL					500	\$500
					FMO						
					SPC						
					LOCAL FA						
L-C-07(3)--73-97 L-C07(3)  TPMS ID: 15426	Minnesota Ave: From 150th Street to Hwy 20 Replace Box Culvert S30-T89-R42	190 0.1	Local Previous	\$0 332 - Box Culverts	LCL					10	\$100
					FMO						
					OTHER SPC				90		
					LOCAL FA						
L-C07(4)--73-97 L-C07(4)  TPMS ID: 15427	Minnesota Ave.: From to Replace Box Culvert S30-T89-R42	190 0.1	Local Previous	\$0 332 - Box Culverts	LCL					10	\$100
					FMO						
					OTHER SPC				90		
					LOCAL FA						
L-C07(5)--73-97 L-C07(5)  TPMS ID: 15428	Minnesota Ave.: From to Replace Box Culvert S19-T89-R42	190 0.1	Local Previous	\$0 332 - Box Culverts	LCL					10	\$100
					FMO						
					OTHER SPC				90		
					LOCAL FA						

## FIVE YEAR SECONDARY ROADS CONSTRUCTION PROGRAM

Project Number Local ID Project Name	Location Description of Work Section-Town-Range	AADT Length FHWA #	System Status FM-Xfr	\$ Day Labor Type Work SPC/FA Types	Fund	Accomp Year	Priority Years				\$ Total Notes:
						FY: 2018	1st FY: 2019	2nd FY: 2020	3rd FY: 2021	4th FY: 2022	
L-C07(6)--73-97 L-C07(6)  TPMS ID: 15429	Minnesota Ave.: From to Replace Box Culvert S18-T89-R42	230	Local Previous	\$0 332 - Box Culverts	LCL					10	\$100
					FMO						
					OTHER	SPC				90	
					LOCAL	FA					
L-C07(7)--73-97 L-C07(7)  TPMS ID: 15430	D-54: From to Replace Box Culvert S13-T86-R43	260 0.1	Local Previous	\$0 332 - Box Culverts	LCL					20	\$100
					FMO						
					OTHER	SPC				80	
					LOCAL	FA					
L-C10(1)--73-97 210th St. rcb drop inlet  TPMS ID: 19604	210th Street: From Lucas Ave. to Hwy 31 Culvert replacement and drop inlet construction S32-T88-R43		Local Previous	\$0 -	LCL					5	\$45
					FMO						
					OTHER	SPC				40	
					LOCAL	FA					
LFM-B(B249-1)--7X-97 B249-1 Bridge Replacement  TPMS ID: 36173	On L25, Over STREAM, from 120th Street north 0.50 Miles to 110th Street, on WLINE S7 T89 R42 Replace corp line bridge S7-T89-R42	270 - 270 0 354551	FM New	\$0 320 - Bridges	LCL					600	\$600
					FMO						
					OTHER	SPC					
					LOCAL	FA					
STP-S-C097(K64)--5E-97 K64 PCC Rehabilitation  TPMS ID: 36085	On K64, from NCL Hornick North and East 3.132 Miles to County Route D25 K 64 Pavement Rehabilitation S--T--R--	350 - 530 3.132	FA and FM New	\$0 367 - PCC Paving	LCL						\$1,800
					FMO					600	
					OTHER	SPC					
					STBG	FA				1,200	

**FIVE YEAR SECONDARY ROADS CONSTRUCTION PROGRAM SUMMARY**  
**For**

Woodbury County

In thousands of dollars						
<b>Year</b>	<b>2018</b>	<b>2019</b>	<b>2020</b>	<b>2021</b>	<b>2022</b>	<b>Total</b>
LCL	3,120	2,520	2,000	2,000	1,965	11,605
FMO	1,610	1,400	140	2,752	2,480	8,382
SPC	2,490	910	0	0	480	3,880
FA	1,640	0	1,160	2,125	2,320	7,245
<b>Totals:</b>	8,860	4,830	3,300	6,877	7,245	31,112

**PAVING POINT COMPUTATIONS**

**Woodbury County**

<b>Program Year:</b>  2018
----------------------------------

Local or FM Route	Project Number	Description/Location	Grade For Pave or Pave	Proposed Program Year	County/District Computations	Funct. Class	Current AADT	Closest Paved Parallel Route	Percent Trucks	Bonus Points	Total Points
Local	LFM-(D50)--7X-97 TPMS#: 12778	D-50: From Iowa Hwy 31 to L27 Grade for future paving S20-T87-R43	Grade for Pave	2018	County Computation	25	6	10	15	0	56
					OLS Review						
FA and FM	LFM-(D50)--7X-97 TPMS#: 12832	D50: From Hwy 31 to L27 PCC Paving S19-T87-R43	Pave	2019	County Computation	25	6	10	15	0	56
					OLS Review						

**Notes:** 1. Bonus points must be accompanied by letter of documentation.  
 2. Do not list bridge, culvert and 3R projects.

Generated: 30-Mar-2017 11:21 AM