

ORDINANCE NO. 36  
WOODBURY COUNTY, IOWA

AN ORDINANCE AMENDING A PORTION OF SECTION 5.03 OF THE WOODBURY COUNTY, IOWA ZONING ORDINANCES ENTITLED "FLOODPLAIN MANAGEMENT ORDINANCE" BY UPDATING THE DESCRIPTION OF OFFICIAL FLOOD PLAIN ZONING MAP AND THE ADOPTION OF AN UPDATED FLOOD INSURANCE STUDY.

WHEREAS, the Federal Emergency Management Agency (FEMA) has completed an updated Flood Insurance Study and Flood Insurance Rate Map (FIRM) for the unincorporated area of Woodbury County, Iowa which will be in effect March 2, 2015; and

WHEREAS, the Woodbury County Board of Supervisors, in order to maintain eligibility for participation in the federal flood insurance programs, finds it necessary to adopt the updated FIRM as the Official Flood Plain Zoning Map for Woodbury County, Iowa.


NOW, THEREFORE, BE IT ENACTED BY THE BOARD OF SUPERVISORS OF WOODBURY COUNTY, IOWA THAT THE BELOW FLOODPLAIN MANAGEMENT ORDINANCE LANGUAGE AMENDMENT IS MADE:

Item 1:

Section 5.03:2.B *General Provisions* is amended to read as follows:

B. Establishment of Official Floodplain Zoning Map. The FEMA Flood Insurance Rate Maps 19193C0037E, 19193C0039D, 19193C0045D, 19193C0075D, 19193C0100D, 19193C0117D, 19193C0125D, 19193C0136D, 19193C0150D, 19193C0165D, 19193C0193D, 19193C0194D, 19193C0202, 19193C0204D; 19193C02011D through 19193C0214D; 19193C0225D; 19193C0227D, 19193C0230D, 19193C0231D, 19193C0235D, 19193C0240D, 19193C0245D, 19193C0252D, 19193C0256D, 19193C0275D, 19193C0300D, 19193C0306D, 19193C0307D, 19193C0313D, 19193C0325D, 19193C0333D, 19193C0350D, 19193C0360D, 19193C0400D, 19193C0425D, 19193C0450D, 19193C0467D, 19193C0469D, 19193C0475D, 19193C0500D, 19193C0525D, 19193C0550D, 19193C0575D through 19193C0577D, 19193C0600D, 19193C0602D, 19193C0606D, 19193C0625D, 19193C0650D through 19193C0652D and 19193C0675D for unincorporated areas of Woodbury County Iowa - Community Number 190536, dated September 29, 2011 or March 2, 2015 are hereby adopted by reference and declared to be Woodbury County Iowa's Official Floodplain Zoning Maps.


The flood profiles and all explanatory material contained within the Flood Insurance Study 19193CV000B dated March 2, 2015 are also declared to be a part of this ordinance.





PASSED AND APPROVED : February 10, 2015


EFFECTIVE DATE: March 2, 2015

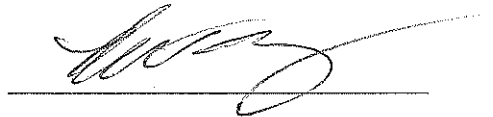
Dated this 10th day of February, 2015 by the Woodbury County Board of Supervisors

  
Larry Clausen

  
Mark Monson

  
Jaclyn Smith

  
Jeremy Taylor

  
Matthew Ung

Attest:   
Patrick F. Gill, Auditor

1<sup>st</sup> Reading January 27, 2015  
2<sup>nd</sup> Reading February 3, 2015  
3<sup>rd</sup> Reading and Adoption Feb. 10, 2015  
Effective Date March 2, 2015