

11/26/13
5

URBAN RENEWAL AGREEMENT

WHEREAS, pursuant to Chapter 403 of the Code of Iowa, counties have certain urban renewal powers; and

WHEREAS, in accordance with paragraph 4 of Section 403.17 of the Code of Iowa, a county may exercise urban renewal powers with respect to property which is located within two miles of the boundary of a city only if the county and city have entered into a joint agreement with respect to such exercise of powers; and

WHEREAS, the Board of Supervisors of Woodbury County (the "County") has begun the process of amending the County's Liberty Park Urban Renewal Area (the "Urban Renewal Area") to add property; and

WHEREAS, some of the property that is proposed to be added to the Urban Renewal Area (the "Additional Property"), the legal description of which is shown on Exhibit A hereto, is within two miles of the boundary of the City of Salix, Iowa (the "City"); and

WHEREAS, the Board of Supervisors of the County has requested that the City enter into an agreement in order to enable the County to exercise urban renewal powers with respect to the Additional Property;

NOW, THEREFORE, it is agreed by the County and the City as follows:

Section 1. The County may exercise urban renewal powers pursuant to Chapter 403 of the Code of Iowa with respect to the Additional Property.

Section 2. This Agreement shall be deemed to meet the statutory requirements of paragraph 4 of Section 403.17 of the Code of Iowa and shall be effective following approval by the governing bodies and execution by the appropriate officials of the County and the City.

IN WITNESS WHEREOF, the County has caused this Agreement to be executed by the Chairperson of its Board of Supervisors and attested by its County Auditor, and the City has caused this Agreement to be executed by its Mayor and attested by its City Clerk, as of the dates shown opposite their respective signatures below.

WOODBURY COUNTY, IOWA

By *Larry P. Clausen*
Chairperson, Board of Supervisors

Attest:

Jessie J. Jensen Deputy
County Auditor

Date: 11/26/2013

CITY OF SALIX, IOWA

By *Jinda M. Cox*
Mayor

Attest:


Barbara Parker
City Clerk

Date: 11-18-2013

EXHIBIT A
Legal Description
Woodbury County, Iowa
Additional Property to be added to Liberty Park Urban Renewal Area
Located Within Two Miles of the City of Salix

See Attachment

Overall View of
Amendment #1



Date Created: 10/10/2013



Overview



Legend

- Roads
- Corp Boundaries
- Townships
- Sections
- Residential Sales**
- 2011
- 2012
- 2013
- Parcels

Parcel ID	874719100005	Alternate ID	000000000769740	Owner Address	IOWA PUBLIC SERVICE
Sec/Twp/Rng	19-87-47	Class	C		%CORP TAX DEPT DMR8
Property Address	LIBERTY	Acreage	n/a		PO BOX 657
					DES MOINES, IA 50306-0657

District 038 LIBERTY SGT BLUFF LUTON COMM
Brief Tax Description LIBERTY TOWNSHIP
 S 200 FT S 1/2 NW 19
 -87-47
 (Note: Not to be used on legal documents)

Last Data Upload: 10/10/2013 1:45:31 AM

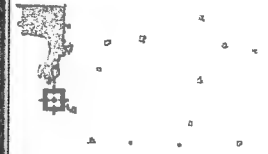


developed by
 The Schneider Corporation
www.schneidercorp.com

Date Created: 10/10/2013



Overview



Legend

- Roads
- Corp Boundaries
- Townships
- Sections
- Residential Sales**
- 2011
- 2012
- 2013
- Parcels

Parcel ID	874719200004	Alternate ID	00000000769585	Owner Address	IOWA PUBLIC SERVICE COMPANY
Sec/Twp/Rng	19-87-47	Class	A		%CORP TAX DEPT DMR7
Property Address	LIBERTY	Acreage	8.79		PO BOX 657
					DES MOINES, IA 50306-0657

District 038 LIBERTY SGT BLUFF LUTON COMM

Brief Tax Description LIBERTY TOWNSHIP
 EX S 120 FT E 250 FT
 S 200 FT LYING W OF
 RR R/W S 1/2 NE 19-
 87-47

(Note: Not to be used on legal documents)

Last Data Upload: 10/10/2013 1:45:31 AM

②

Date Created: 10/10/2013



Overview



Legend

- Roads
- Corp Boundaries
- Townships
- Sections
- Residential Sales**
- 2011
- 2012
- 2013
- Parcels

Parcel ID	874719200007	Alternate ID	00000000769575	Owner Address	IOWA PUBLIC SERVICE COMPANY
Sec/Twp/Rng	19-87-47	Class	A		%CORP TAX DEPT DMR7
Property Address	LIBERTY	Acreage	0.81		PO BOX 657
					DES MOINES, IA 50306-0657

District 038 LIBERTY SGT BLUFF LUTON COMM
Brief Tax Description LIBERTY TOWNSHIP
 EX S 120 FT S 200 FT
 E OF RR R/W SE NE 1
 9-87-47
 (Note: Not to be used on legal documents)

Last Data Upload: 10/10/2013 1:45:31 AM

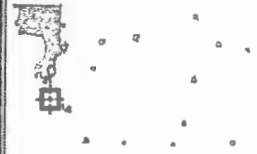


developed by
 The Schneider Corporation
www.schneidercorp.com

Date Created: 10/10/2013



Overview



Legend

- Roads
- Corp Boundaries
- Townships
- Sections
- Residential Sales**
- 2011
- 2012
- 2013
- Parcels

Parcel ID	874719400004	Alternate ID	000000000769801	Owner Address	WIGGS DOUGLAS M
Sec/Twp/Rng	19-87-47	Class	C		WIGGS BARBARA D
Property Address	2529 PORT NEAL RD LIBERTY	Acreeage	n/a		409 BEALL ST, PO BOX 121 SLOAN, IA 51055-0121

District 038 LIBERTY SGT BLUFF LUTON COMM

Brief Tax Description LIBERTY TOWNSHIP
IRREG TCT IN NE CORN
ER BEING 533.16 FT X
418.50 FT X 524.05
FT X 417 FT NE SE 1
9-87-47
(Note: Not to be used on legal documents)

Last Data Upload: 10/10/2013 1:45:31 AM

4

Date Created: 10/10/2013



Overview



Legend

- Roads
- Corp Boundaries
- Townships
- Sections
- Residential Sales**
- 2011
- 2012
- 2013
- Parcels

Parcel ID	874719400003	Alternate ID	000000000769800	Owner Address	IOWA PUBLIC SERVICE COMPANY
Sec/Twp/Rng	19-87-47	Class	A		%CORP TAX DEPT DMR7
Property Address	LIBERTY	Acreege	30.20		PO BOX 657
					DES MOINES, IA 50306-0657

District 038 LIBERTY SGT BLUFF LUTON COMM
Brief Tax Description LIBERTY TOWNSHIP
 EX RR R/W & EX IRREG
 TCT IN NE CORNER 53
 3.16 FT X 418.50 FT
 X 524.05 FT X 417 FT
 NE SE 19-87-47
 (Note: Not to be used on legal documents)

Last Data Upload: 10/10/2013 1:45:31 AM



Date Created: 10/10/2013



Overview



Legend

- Roads
- Corp Boundaries
- Townships
- Sections
- Residential Sales**
- 2011
- 2012
- 2013
- Parcels

Parcel ID	874719400006	Alternate ID	000000000760080	Owner Address	IOWA PUBLIC SERVICE COMPANY
Sec/Twp/Rng	19-87-47	Class	A		%CORP TAX DEPT DMR7
Property Address	LIBERTY	Acreage	33.77		PO BOX 657
					DES MOINES, IA 50306-0657

District 043 LIBERTY WESTWOOD COMM
Brief Tax Description LIBERTY TOWNSHIP
 EX TCT 3.86 AC TO CN
 W EX S 9 FT SE SE 19
 -87-47
 (Note: Not to be used on legal documents)

Last Data Upload: 10/10/2013 1:45:31 AM



Date Created: 10/10/2013



Overview



Legend

- Roads
 - Corp Boundaries
 - Townships
 - Sections
- Residential Sales**
- 2011
 - 2012
 - 2013
 - Parcels

Parcel ID	874730200005	Alternate ID	00000000763380	Owner Address	IOWA PUBLIC SERVICE COMPANY
Sec/Twp/Rng	30-87-47	Class	A		%CORP TAX DEPT DMR7
Property Address	LIBERTY	Acreage	29.56		PO BOX 657
					DES MOINES, IA 50306-0657

District 043 LIBERTY WESTWOOD COMM

Brief Tax Description LIBERTY TOWNSHIP
 EX 75 FT X 100 FT NE
 COR EX N 66 FT EX W
 100 FT ON S & 110 F
 T ON N TAX LOT F 30
 -87-47

(Note: Not to be used on legal documents)

Last Data Upload: 10/10/2013 1:45:31 AM



Date Created: 10/10/2013



Overview



Legend

- Roads
- Corp Boundaries
- Townships
- Sections
- Residential Sales**
- 2011
- 2012
- 2013
- Parcels

Parcel ID	874730200007	Alternate ID	00000000763650	Owner Address	KIMMEL THOMAS A
Sec/Twp/Rng	30-87-47	Class	A		111 DORAL LANE
Property Address	LIBERTY	Acres	56.99		DAKOTA DUNES, SD 57049

District 043 LIBERTY WESTWOOD COMM
Brief Tax Description LIBERTY TOWNSHIP
AUD PLAT N 1/2 30-87
-47 EX R R TAX LOT G
(Note: Not to be used on legal documents)

Last Data Upload: 10/10/2013 1:45:31 AM



developed by
The Schneider Corporation
www.schneidercorp.com

Date Created: 10/22/2013



Overview



Legend

- Roads
- Corp Boundaries
- Townships
- Sections
- Residential Sales**
- 2011
- 2012
- 2013
- Parcels

Parcel ID	874730400001	Alternate ID	000000000763680	Owner Address	KIMMEL THOMAS A
Sec/Twp/Rng	30-87-47	Class	A		111 DORAL LANE
Property Address	LIBERTY	Acreeage	35.97		DAKOTA DUNES, SD 57049

District 043 LIBERTY WESTWOOD COMM
Brief Tax Description LIBERTY TOWNSHIP
EX RR NW SE 30-87-47
(Note: Not to be used on legal documents)

Last Data Upload: 10/22/2013 1:33:14 AM



developed by
The Schneider Corporation
www.schneidercorp.com

Date Created: 10/22/2013



Overview



Legend

- Roads
- Corp Boundaries
- Townships
- Sections
- Residential Sales**
- 2011
- 2012
- 2013
- Parcels

Parcel ID	874730400004	Alternate ID	00000000763665	Owner Address	KIMMEL THOMAS A
Sec/Twp/Rng	30-87-47	Class	A		111 DORAL LANE
Property Address	LIBERTY	Acreage	18.94		DAKOTA DUNES, SD 57049

District 043 LIBERTY WESTWOOD COMM
Brief Tax Description LIBERTY TOWNSHIP
 N 1/2 NE SE 30-87-47
 (Note: Not to be used on legal documents)

Last Data Upload: 10/22/2013 1:33:14 AM

10

Date Created: 10/22/2013



Overview



Legend

- Roads
- Corp Boundaries
- Townships
- Sections
- Residential Sales**
- 2011
- 2012
- 2013
- Parcels

Parcel ID	874730400005	Alternate ID	000000000763635	Owner Address	MAUPIN MARK W % COOK SUE 705 WINFIELD CIR SERGEANT BLUFF, IA 51054-0000
Sec/Twp/Rng	30-87-47	Class	A		
Property Address	2663 PORT NEAL RD LIBERTY	Acreage	18.94		
District	043 LIBERTY WESTWOOD COMM				
Brief Tax Description	LIBERTY TOWNSHIP S 1/2 NE SE 30-87-47 (Note: Not to be used on legal documents)				

Last Data Upload: 10/22/2013 1:33:14 AM



Date Created: 10/22/2013



Overview



Legend

- Roads
- Corp Boundaries
- Townships
- Sections
- Residential Sales**
- 2011
- 2012
- 2013
- Parcels

Parcel ID	874730400002	Alternate ID	000000000763695	Owner Address	KIMMEL THOMAS A
Sec/Twp/Rng	30-87-47	Class	A		111 DORAL LANE
Property Address	LIBERTY	Acreage	30.13		DAKOTA DUNES, SD 57049

District 043 LIBERTY WESTWOOD COMM
Brief Tax Description LIBERTY TOWNSHIP
 EX RR N 33 1/2 A SW
 SE 30-87-47
 (Note: Not to be used on legal documents)

Last Data Upload: 10/22/2013 1:33:14 AM

12

Date Created: 10/22/2013



Overview



Legend

-  Roads
-  Corp Boundaries
-  Townships
-  Sections
- Residential Sales**
-  2011
-  2012
-  2013
-  Parcels

Parcel ID	874730400007	Alternate ID	000000000763726	Owner Address	HEILMAN SANDRA J
Sec/Twp/Rng	30-87-47	Class	A		2683 PORT NEAL RD
Property Address	2683 PORT NEAL RD	Acreage	27.87		SALIX, IA 51055
	LIBERTY				

District 043 LIBERTY WESTWOOD COMM

Brief Tax Description LIBERTY TOWNSHIP
 SE SE (EX A TCT COM
 SE COR THEC N 508 FT
 TO POB; THEC W 840
 FT, N 635.1 FT, E 54
 2.15 FT, S 118.5 FT,
 E 279.9 FT, & S 455
 .7 FT) 30-87-47

(Note: Not to be used on legal documents)

Last Data Upload: 10/22/2013 1:33:14 AM

Date Created: 10/22/2013



Overview



Legend

-  Roads
-  Corp Boundaries
-  Townships
-  Sections
- Residential Sales**
-  2011
-  2012
-  2013
-  Parcels

Parcel ID	874730400008	Alternate ID	00000000763727	Owner Address	HEILMAN HUGH BRIAN
Sec/Twp/Rng	30-87-47	Class	A		2695 PORT NEAL RD
Property Address	2695 PORT NEAL RD	Acreage	10.00		SALIX, IA 51052
	LIBERTY				

District 043 LIBERTY WESTWOOD COMM

Brief Tax Description LIBERTY TOWNSHIP
 A TCT COMM SE COR TH
 EC N 508 FT TO POB;
 THEC W 840 FT, N 635
 .1 FT, E 542.15 FT,
 S 118.5 FT, E 279.9
 FT, & S 455.7 FT SE
 SE 30-87-47

(Note: Not to be used on legal documents)

Last Data Upload: 10/22/2013 1:33:14 AM

Date Created: 10/23/2013



Overview



Legend

- Roads
-  Corp Boundaries
-  Townships
-  Sections
- Residential Sales**
-  2011
-  2012
-  2013
-  Parcels

Parcel ID	874730400003	Alternate ID	00000000763710	Owner Address	IOWA PUBLIC SERVICE CO
Sec/Twp/Rng	30-87-47	Class	A		%CORP TAX DEPT DMR7
Property Address	LIBERTY	Acreage	5.96		PO BOX 657
					DES MOINES, IA 50306-0657

District 043 LIBERTY WESTWOOD COMM
Brief Tax Description LIBERTY TOWNSHIP
 EX RR S 6 1/2 A SW S
 E 30-87-47
 (Note: Not to be used on legal documents)

Last Data Upload: 10/23/2013 1:40:29 AM

15

Date Created: 10/23/2013



Overview



Legend

- Roads
- Corp Boundaries
- Townships
- Sections
- Residential Sales**
- 2011
- 2012
- 2013
- Parcels

Parcel ID	874731200001	Alternate ID	000000000763755	Owner Address	IOWA PUBLIC SERVICE
Sec/Twp/Rng	31-87-47	Class	A		%CORP TAX DEPT DMR8
Property Address	LIBERTY	Acres	37.73		PO BOX 657
					DES MOINES, IA 50306-0657

District 043 LIBERTY WESTWOOD COMM
Brief Tax Description LIBERTY TOWNSHIP
 EX R R NW NE 31-87-4
 7

(Note: Not to be used on legal documents)

Last Data Upload: 10/23/2013 1:40:29 AM

16



developed by
 The Schneider Corporation
www.schneidercorp.com

Date Created: 10/23/2013



Overview



Legend

- Roads
- Corp Boundaries
- Townships
- Sections

Residential Sales

- 2011
- 2012
- 2013
- Parcels


Parcel ID	874731200005	Alternate ID	000000000763740	Owner Address	IOWA PUBLIC SERVICE CO
Sec/Twp/Rng	31-87-47	Class	A		%CORP TAX DEPT DMR7
Property Address	LIBERTY	Acreage	37.88		PO BOX 657
					DES MOINES, IA 50306-0657

District 043 LIBERTY WESTWOOD COMM
Brief Tax Description LIBERTY TOWNSHIP
NE NE 31-87-47
(Note: Not to be used on legal documents)

Last Data Upload: 10/23/2013 1:40:29 AM

17

Date Created: 10/23/2013



Overview



Legend

- Roads
- Corp Boundaries
- Townships
- Sections
- Residential Sales**
- 2011
- 2012
- 2013
- Parcels


Parcel ID	874731200002	Alternate ID	00000000763770	Owner Address	IOWA PUBLIC SERVICE
Sec/Twp/Rng	31-87-47	Class	A		%CORP TAX DEPT DMR8
Property Address	LIBERTY	Acres	19.09		PO BOX 657
					DES MOINES, IA 50306-0657

District 043 LIBERTY WESTWOOD COMM
Brief Tax Description LIBERTY TOWNSHIP
 N 1/2 SW NE 31-87-47
 (Note: Not to be used on legal documents)

Last Data Upload: 10/23/2013 1:40:29 AM

18

Date Created: 10/23/2013



Overview



Legend

- Roads
- Corp Boundaries
- Townships
- Sections
- Residential Sales**
- 2011
- 2012
- 2013
- Parcels


Parcel ID	874731200006	Alternate ID	000000000763815	Owner Address	IOWA PUBLIC SERVICE COMPANY
Sec/Twp/Rng	31-87-47	Class	A		%CORP TAX DEPT DMR7
Property Address	LIBERTY	Acreage	28.00		PO BOX 657
					DES MOINES, IA 50306-0657

District 043 LIBERTY WESTWOOD COMM
Brief Tax Description LIBERTY TOWNSHIP
 EX S 344.27 FT SE NE
 31-87-47
 (Note: Not to be used on legal documents)

Last Data Upload: 10/23/2013 1:40:29 AM

19

Date Created: 10/23/2013



Overview



Legend

- Roads
- Corp Boundaries
- Townships
- Sections
- Residential Sales**
- 2011
- 2012
- 2013
- Parcels


Parcel ID	874731200004	Alternate ID	00000000763785	Owner Address	IOWA PUBLIC SERVICE
Sec/Twp/Rng	31-87-47	Class	C		%CORP TAX DEPT DMR8
Property Address	LIBERTY	Acreage	n/a		PO BOX 657
					DES MOINES, IA 50306-0657

District 043 LIBERTY WESTWOOD COMM
Brief Tax Description LIBERTY TOWNSHIP
 EX W 100 FT EXCLUSIV
 E OF RD S 1/2 SW NE
 31-87-47
 (Note: Not to be used on legal documents)

Last Data Upload: 10/23/2013 1:40:29 AM

20

Date Created: 10/23/2013



Overview



Legend

- Roads
- Corp Boundaries
- Townships
- Sections
- Residential Sales**
- 2011
- 2012
- 2013
- Parcels

Parcel ID	874731200003	Alternate ID	000000000763800	Owner Address	IOWA PUBLIC SERVICE %CORP TAX DEPT DMR8 PO BOX 657 DES MOINES, IA 50306-0657
Sec/Twp/Rng	31-87-47	Class	C		
Property Address	LIBERTY	Acreage	n/a		

District 043 LIBERTY WESTWOOD COMM
Brief Tax Description LIBERTY TOWNSHIP
 W 100 FT EXCLUSIVE O
 F ROAD S 1/2 SW NE 3
 1-87-47
 (Note: Not to be used on legal documents)

Last Data Upload: 10/23/2013 1:40:29 AM

21

Date Created: 10/23/2013



Overview



Legend

- Roads
- Corp Boundaries
- Townships
- Sections
- Residential Sales**
- 2011
- 2012
- 2013
- Parcels

Parcel ID	874731200007	Alternate ID	000000000763816	Owner Address	IOWA PUBLIC SERVICE
Sec/Twp/Rng	31-87-47	Class	C		%CORP TAX DEPT DMR8
Property Address	LIBERTY	Acres	n/a		PO BOX 657
					DES MOINES, IA 50306-0657

District 043 LIBERTY WESTWOOD COMM
Brief Tax Description LIBERTY TOWNSHIP
 S 344.27 FT SE NE 31
 -87-47

(Note: Not to be used on legal documents)

Last Data Upload: 10/23/2013 1:40:29 AM

Date Created: 10/23/2013



Overview

Legend

- Roads
- Corp Boundaries
- Townships
- Sections

Residential Sales

- 2011
- 2012
- 2013
- Parcels

Parcel ID	874721300004	Alternate ID	000000000760696	Owner Address	DESIGN HOMES PO BOX 239 PRAIRIE DU CHIEN, WI 53821-0000
Sec/Twp/Rng	21-87-47	Class	I		
Property Address	2570 BARNETT AVE LIBERTY	Acreeage	27.85		

District 043 LIBERTY WESTWOOD COMM

Brief Tax Description LIBERTY TOWNSHIP
IRREG TCT SW OF HWY
BEING 891.31' ON S X
2116.51' ON W X 174
.46' ON N SW 21-87-
47

(Note: Not to be used on legal documents)

Last Data Upload: 10/23/2013 1:40:29 AM

Date Created: 10/29/2013



Overview



Legend

- Roads
- Corp Boundaries
- Townships
- Sections
- Residential Sales**
- 2011
- 2012
- 2013
- Parcels


Parcel ID	874721300003	Alternate ID	000000000760695	Owner Address	PATTERSON RICHARD J G
Sec/Twp/Rng	21-87-47	Class	A		PO BOX 108
Property Address	LIBERTY	Acres	28.31		SALIX, IA 51052-0108

District 043 LIBERTY WESTWOOD COMM
Brief Tax Description LIBERTY TOWNSHIP
 EX E 250' SW SW 21-8
 7-47
 (Note: Not to be used on legal documents)


Last Data Upload: 10/29/2013 1:36:35 AM

(24)

Date Created: 10/29/2013



Overview



Legend

- Roads
- Corp Boundaries
- Townships
- Sections
- Residential Sales**
- 2011
- 2012
- 2013
- Parcels

Parcel ID	874721300001	Alternate ID	00000000760680	Owner Address	PATTERSON RICHARD J G
Sec/Twp/Rng	21-87-47	Class	A		PO BOX 108
Property Address	LIBERTY	Acres	31.17		SALIX, IA 51052-0108

District 043 LIBERTY WESTWOOD COMM
Brief Tax Description LIBERTY TOWNSHIP
 EX 2.42 A TRI TCT IN
 NE COR AND EX IRREG
 TCT SE COR BEING 17
 4.74' ON N NW SW 21-
 87-47
 (Note: Not to be used on legal documents)

Last Data Upload: 10/29/2013 1:36:35 AM

25

Date Created: 10/29/2013



Overview



Legend

- Roads
- Corp Boundaries
- Townships
- Sections
- Residential Sales**
- 2011
- 2012
- 2013
- Parcels

Parcel ID	874721100006	Alternate ID	00000000760590	Owner Address	PATTERSON RICHARD JOHN GLEN
Sec/Twp/Rng	21-87-47	Class	A		PO BOX 108
Property Address	LIBERTY	Acreeage	2.14		SALIX, IA 51052-0108

District 043 LIBERTY WESTWOOD COMM
Brief Tax Description LIBERTY TOWNSHIP
 S 100 FT SW OF I R S
 W NW 21-87-47
 (Note: Not to be used on legal documents)

Last Data Upload: 10/29/2013 1:36:35 AM

26

Date Created: 10/29/2013



Overview



Legend

- Roads
- Corp Boundaries
- Townships
- Sections
- Residential Sales**
- 2011
- 2012
- 2013
- Parcels

Parcel ID 874721100005 **Alternate ID** 00000000760605 **Owner Address** A & A CATTLE COMPANY INC
Sec/Twp/Rng 21-87-47 **Class** C **PO BOX** 767
Property Address 2576 BARKER AVE **Acreage** n/a **SERGEANT BLUFF, IA** 51054-0767
LIBERTY

District 043 LIBERTY WESTWOOD COMM
Brief Tax Description LIBERTY TOWNSHIP
SW OF I R 29 SW NW E
X S 100 FT 21-87-47
(Note: Not to be used on legal documents)

Last Data Upload: 10/29/2013 1:36:35 AM

27

**Liberty Park Urban Renewal
Amendment #1**

	<u>Parcel Number</u>	<u>Name</u>	<u>Land Class</u>	<u># Acres</u>	<u>Need Permission</u>
1.	874719100005	Iowa Public Service	C	n/a	No
2.	874719200004	Iowa Public Service	A	8.79	No
3.	874719200007	Iowa Public Service	A	0.81	No
4.	874719400004	Wiggs, Douglas M.	C	n/a	No
5.	874719400003	Iowa Public Service	A	30.2	Yes
6.	874719400006	Iowa Public Service	A	33.77	Yes
7.	874730200005	Iowa Public Service	A	29.56	Yes
8.	874730200007	Kimmel, Thomas	A	56.99	Yes
9.	874730400001	Kimmel, Thomas	A	35.97	Yes
10.	874730400004	Kimmel, Thomas	A	18.94	Yes
11.	874730400005	Maupin, Mark W.	A	18.94	Yes
12.	874730400002	Kimmel, Thomas	A	30.13	Yes
13.	874730400007	Heilman, Sandra J.	A	27.87	Yes
14.	874730400008	Heilman, Sandra J.	A	10.00	Yes
15.	874730400003	Iowa Public Service	A	5.96	No
16.	874731200001	Iowa Public Service	A	37.73	Yes
17.	874731200005	Iowa Public Service	A	37.88	Yes
18.	874731200002	Iowa Public Service	A	19.09	Yes
19.	874731200006	Iowa Public Service	A	28.00	Yes
20.	874731200004	Iowa Public Service	C	n/a	No
21.	874731200003	Iowa Public Service	C	n/a	No
22.	874731200007	Iowa Public Service	C	n/a	No
23.	874721300004	Daniel Lee	I	27.85	No
24.	874721300003	Patterson, Richard J. <i>Added Parcels</i>	A	28.31	Yes
25.	874721300001	Patterson, Richard J. <i>Added Parcels</i>	A	31.17	Yes
26.	874721100006	Patterson, Richard J. <i>Added Parcels</i>	A	2.14	No
27.	874721100005	A & A Cattle Company <i>Added Parcels</i>	C	n/a	No

Total of 27 parcels

520.1