

WOODBURY COUNTY, IOWA
ORDINANCE NO. 35

Whereas The Board of Supervisors of Woodbury County, Iowa, has enacted a Zoning and Subdivision Ordinance on August 01, 2008, by resolution No. 10,456, being recorded in the Office of the Woodbury County Recorder, and

Whereas the Woodbury County Board of Supervisors has received a report in respect to amending said Ordinance from the Woodbury County Zoning Commission which held hearing(s) on said amendment(s), all as by law provided; and which amendment(s) is/are attached hereto marked item(s) One (1), and hereby made a part hereof; and

Whereas the Woodbury County Board of Supervisors has received said report, studied and considered the same, and has held hearing(s) on said amendment(s), all as by law provided; and

Whereas the Woodbury County Board of Supervisors has concluded that the said this ordinance shall amend the aforesaid Zoning and Subdivision Ordinance;

Now therefore, be it hereby resolved by the Woodbury County Board of Supervisors, duly assembled, that the aforesaid Zoning and Subdivision Ordinance is amended as shown on said attached Item(s) One (1); and

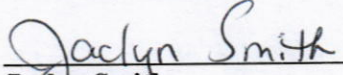
Now therefore, be it hereby resolved by the Woodbury County Board of Supervisors, duly assembled, that the previous zoning district designation shall be repealed upon the effective date of this amendment.


Dated this 20th day of January, 2015.


THE WOODBURY COUNTY, IOWA BOARD OF SUPERVISORS:

BY: _____
Larry Clausen

BY: 
Mark Monson

BY: 
Jaclyn Smith

BY: 
Jeremy Taylor

BY: 
Matthew A. Ung

1st Reading 01/06/2015
2nd Reading 01/13/2015
3rd Reading and Ordinance Approval 01/20/2015

ITEM ONE (1)

Property Owner : Ronald N. Clausen and Linda N. Clausen, 1543 155th Street, Sioux City, IA 51106.

Petitioner: Ronald N. Clausen and Linda N. Clausen, 1543 155th Street, Sioux City, IA 51106.

Pursuant to Section 335 of the Code of Iowa, 2014, the Woodbury Count Board of Supervisors held a public hearing on January 6, 2015 to amend the Woodbury County Zoning and Subdivision Ordinance and/or Map for the unincorporated area of Woodbury County, Iowa, as follows:

An amendment to re-zone from the AP (Agricultural Preservation) to the AE (Agricultural Estates) Zoning District designation for:

All that part of the Southeast Quarter (SE ¼) of the Northwest Quarter (NW ¼) of Section Thirty-two (32), Township Eighty-nine (89) North, Range Forty-six (46) West of the Fifth Principal Meridian, Woodbury County, Iowa, described as follows: Beginning at the Southeast corner of said Southeast Quarter (SE ¼) of the Northwest Quarter (NW ¼) of said Section Thirty-two (32); thence South Ninety Degrees Zero Minutes Zero Seconds (S 90°00'00") West along the South line of said Southeast Quarter (SE ¼) of the Northwest Quarter (NW ¼) for One Thousand Three Hundred Eleven and Ninety-three Hundredths Feet (1311.93') to the Southwest corner of said Southeast Quarter (SE ¼) of the Northwest Quarter (NW ¼); thence North Zero Degrees Thirty-eight Minutes Eight Seconds (N 00°38'08") East along the West line of said Southeast Quarter (SE ¼) of the Northwest Quarter (NW ¼) for Five Hundred Thirty-nine and Seventy-two Hundredths Feet (539.72'); thence North Eighty-nine Degrees Thirty-six Minutes Eight Seconds (N 89°36'08") East for Five Hundred Eighty-seven and Thirty Hundredths Feet (587.30'); thence North Zero Degrees Thirty-eight Minutes Nineteen Seconds (N 00°38'19") East for Five Hundred Ninety-one and Eighty-five Hundredths Feet (591.85') to the South line of the North One Hundred Eighty-three Feet (183.00') of said Southeast Quarter (SE ¼) of the Northwest Quarter (NW ¼); thence North Eighty-nine Degrees Thirty-five Minutes Twenty-three Seconds (N 89°35'23") East along said South line for Seven Hundred Twenty-nine and Forty-six Hundredths Feet (729.46') to the East line of said Southeast Quarter (SE ¼) of the Northwest Quarter (NW ¼); thence South Zero Degrees Fifty-two Minutes Twenty-one Seconds (S 00°52'21") West along said East line for One Thousand One Hundred Forty and Ninety-four Hundredths Feet (1140.94') to the point of beginning. Said described parcel contains 26.300 acres, more or less, which includes 1.964 acres in roadway easement. Currently known as GIS Parcel #894632100011.